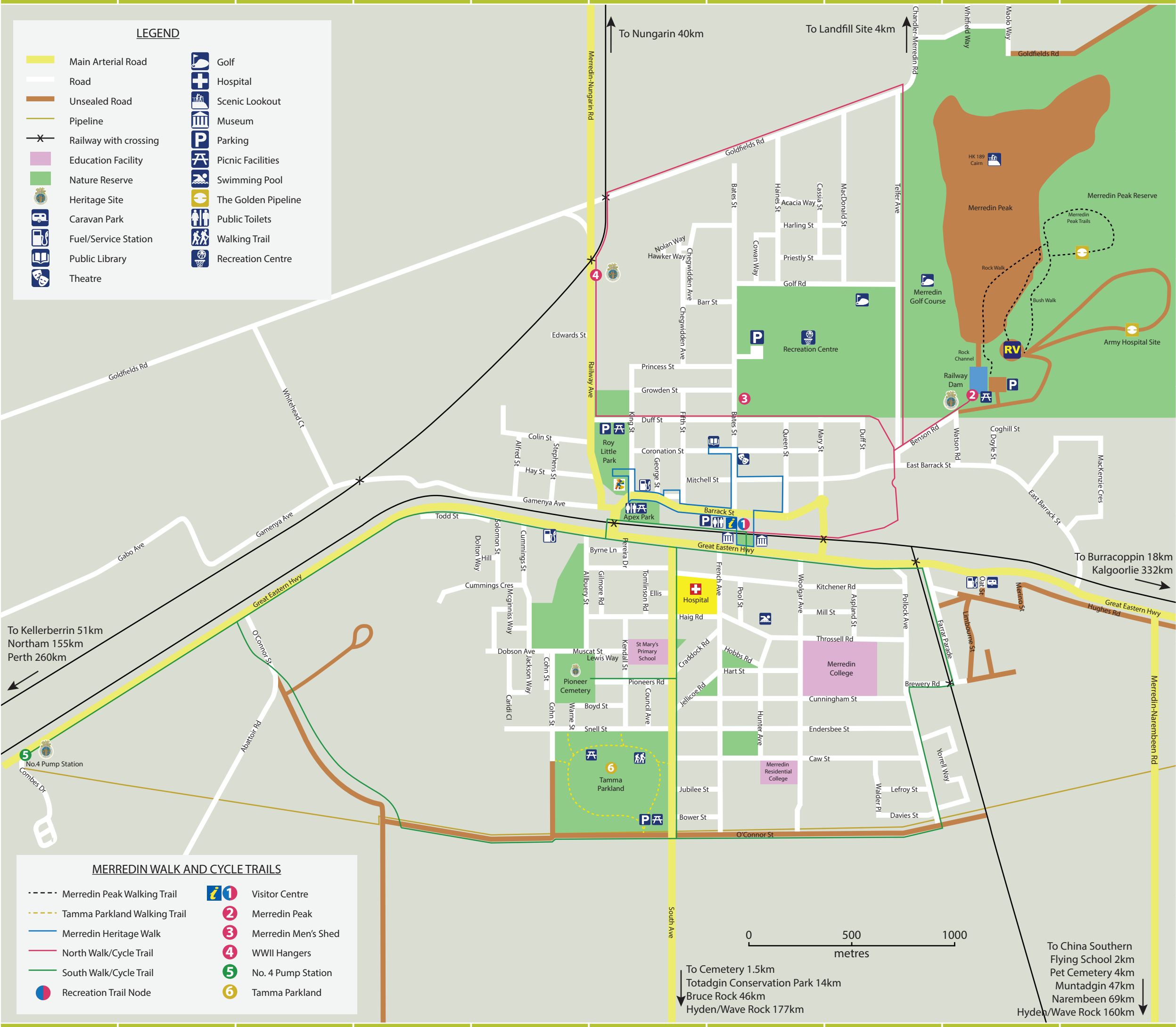


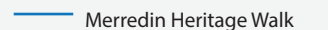











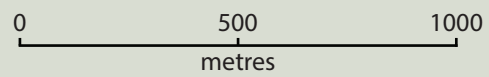
LEGEND

-  Main Arterial Road
-  Road
-  Unsealed Road
-  Pipeline
-  Railway with crossing
-  Education Facility
-  Nature Reserve
-  Heritage Site
-  Caravan Park
-  Fuel/Service Station
-  Public Library
-  Theatre
-  Golf
-  Hospital
-  Scenic Lookout
-  Museum
-  Parking
-  Picnic Facilities
-  Swimming Pool
-  The Golden Pipeline
-  Public Toilets
-  Walking Trail
-  Recreation Centre



MERREDIN WALK AND CYCLE TRAILS

-  Merredin Peak Walking Trail
-  Tamma Parkland Walking Trail
-  Merredin Heritage Walk
-  North Walk/Cycle Trail
-  South Walk/Cycle Trail
-  Recreation Trail Node
-  1 Visitor Centre
-  2 Merredin Peak
-  3 Merredin Men's Shed
-  4 WWII Hangers
-  5 No. 4 Pump Station
-  6 Tamma Parkland



To Cemetery 1.5km
 Totadgin Conservation Park 14km
 Bruce Rock 46km
 Hyden/Wave Rock 177km

To China Southern Flying School 2km
 Pet Cemetery 4km
 Muntadgin 47km
 Narembeen 69km
 Hyden/Wave Rock 160km

To Kellerberrin 51km
 Northam 155km
 Perth 260km

To Nungarin 40km

To Landfill Site 4km

To Burracoppin 18km
 Kalgoorlie 332km